






**Known Archaeological Sites* and
Areas Sensitive for Archaeology* in**

Waldoboro

**information provided by
Maine Historic Preservation Commission
updated September 2011**

*dated material subject to future revision
map 1/1

-  1/2 k square intersecting a known prehistoric archaeological site.
-  1/2 k square intersecting a known historic archaeological site.
-  1/2 k square intersecting a known historic archaeological site with a good estimated location.
-  Areas sensitive for prehistoric archaeology
-  Areas sensitive for historic archaeology.

